



Parcel Map last updated 10/21/2019



10/24/2019, 10:38:57 AM


ISD Boundaries

 Override 2

 Highways and FM Roads

 NACOCAD Parcel ID Points

 NACOCAD Parcel Polygons



Source: Esri, DigitalGlobe, GeoEye, Earthstar Geographics, CNES/Airbus DS, USDA, USGS, AeroGRID, IGN, and the GIS User Community

Nacogdoches Central Appraisal District

This product is for informational purposes and may not have been prepared for or be suitable for legal, engineering, or survey purposes. It does not represent an on-the-ground survey and represents